

Proposed Amendments to the Zoning Map, Floor Space Ratio Map and Height of Buildings Map under the Bankstown Local Environmental Plan 2015

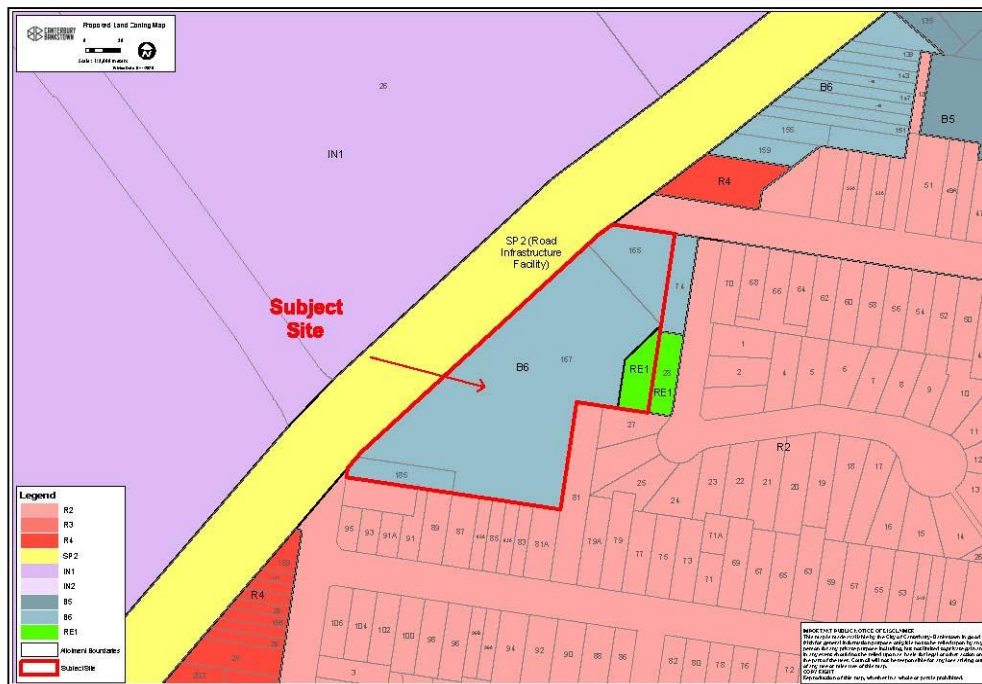


Figure 1: Recommended Zoning Map (Architectus Peer review, 2020)

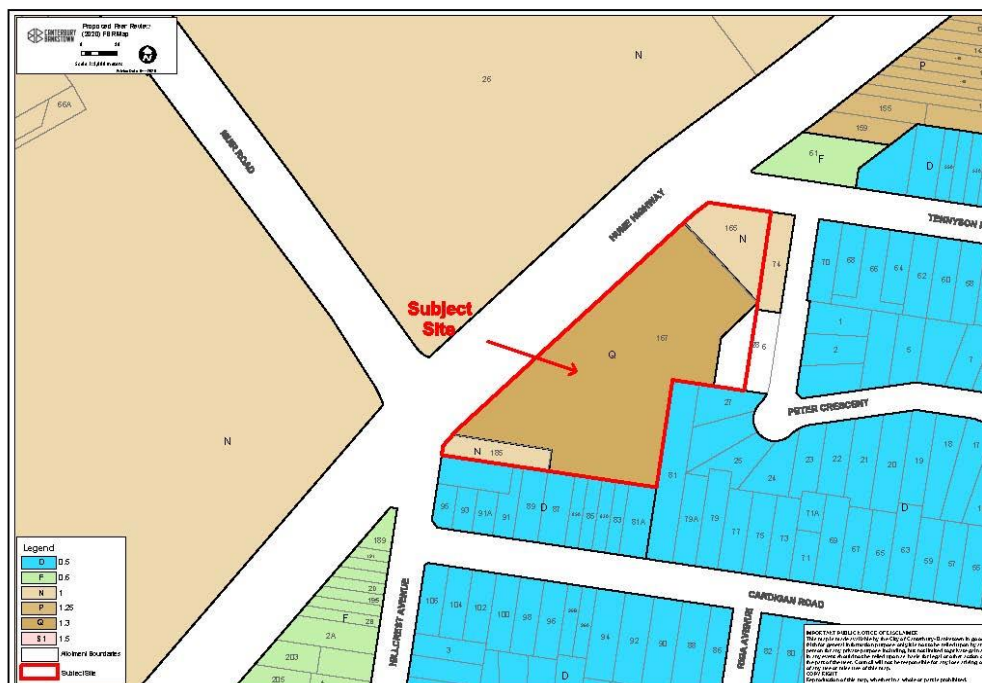


Figure 2: Recommended FSR 1.3:1, including a minimum floor space ratio of 0.3:1 for non-residential purposes (Architectus Peer review, 2020)

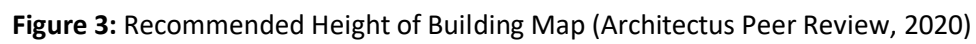


Figure 3: Recommended Height of Building Map (Architectus Peer Review, 2020)