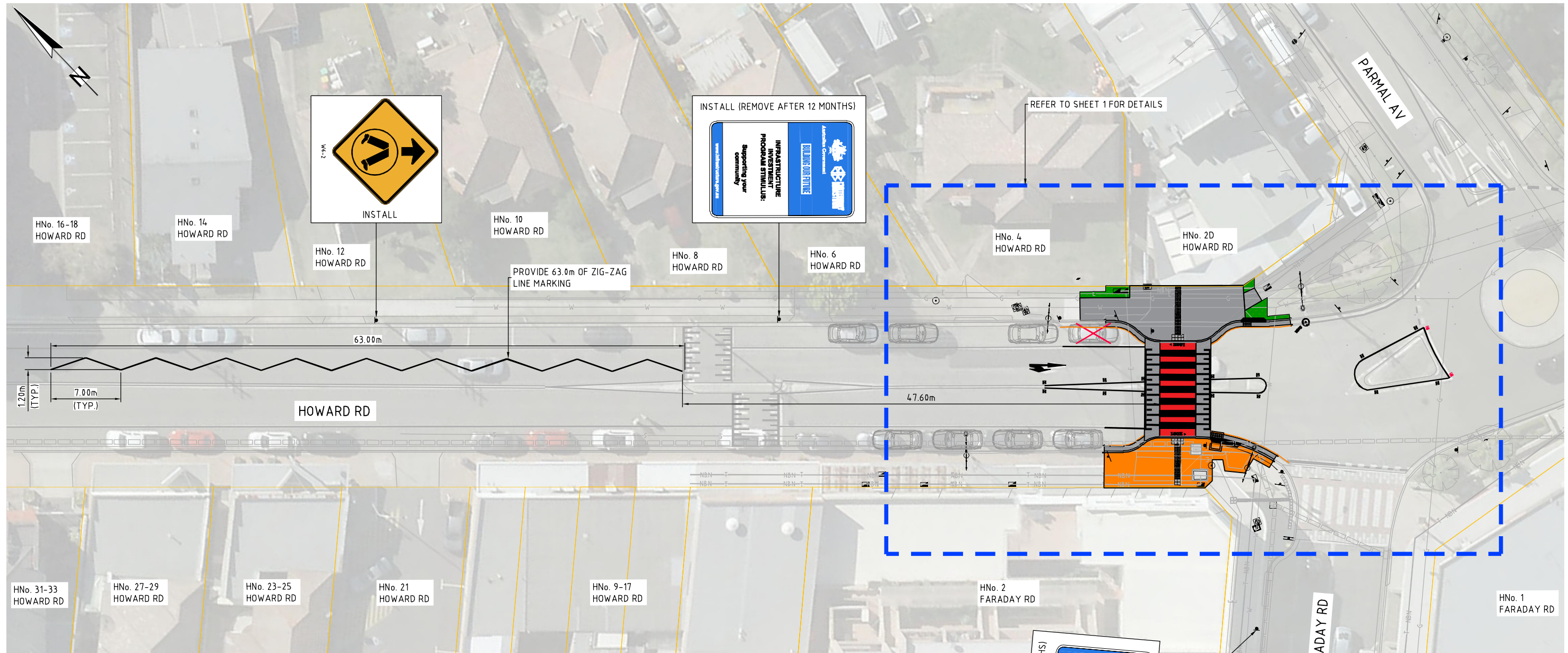


BUS ROUTE
927, 962, 963, 965, M91
(ALONG RYAN RD & HOWARD RD)

BUS ROUTE
927, 962, 963, M91
(BETWEEN HOWARD RD & FARADAY RD)



OVERVIEW PLAN - HOWARD RD
SCALE 1:400



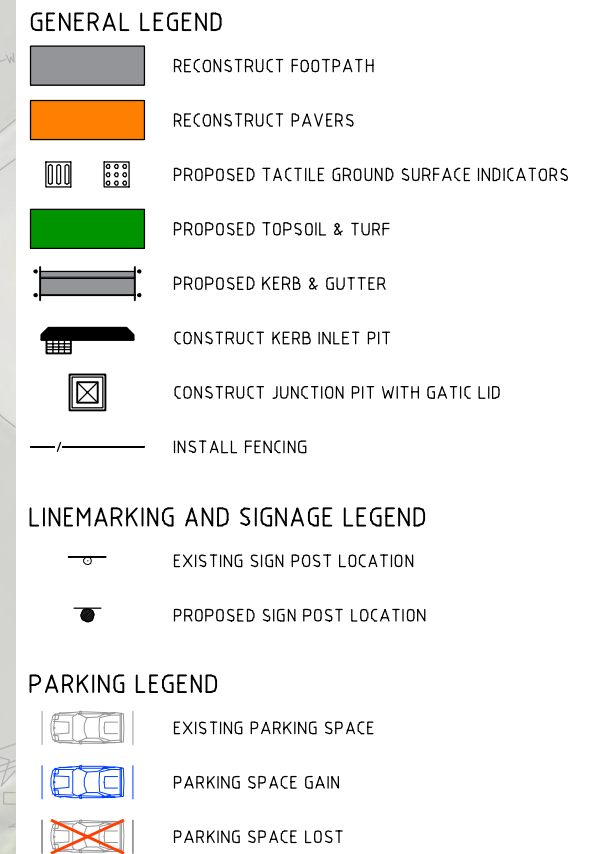
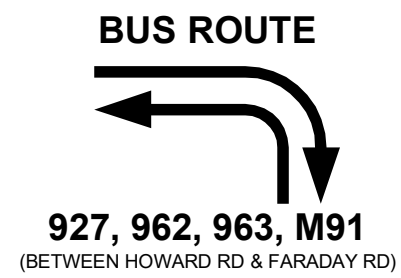
TOTAL CAR PARK SPACE LOSS ON HOWARD RD = 1

CITY OF CANTERBURY BANKSTOWN

HOWARD RD, PADSTOW

RAISED PEDESTRIAN CROSSING

SCALE @ A3 1:400



CONSULTATION PLAN – HOWARD RD
SCALE 1:200

TOTAL CAR PARK SPACE LOSS ON HOWARD RD = 1