

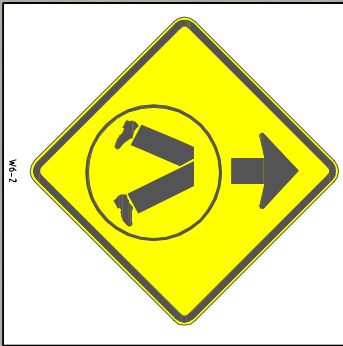
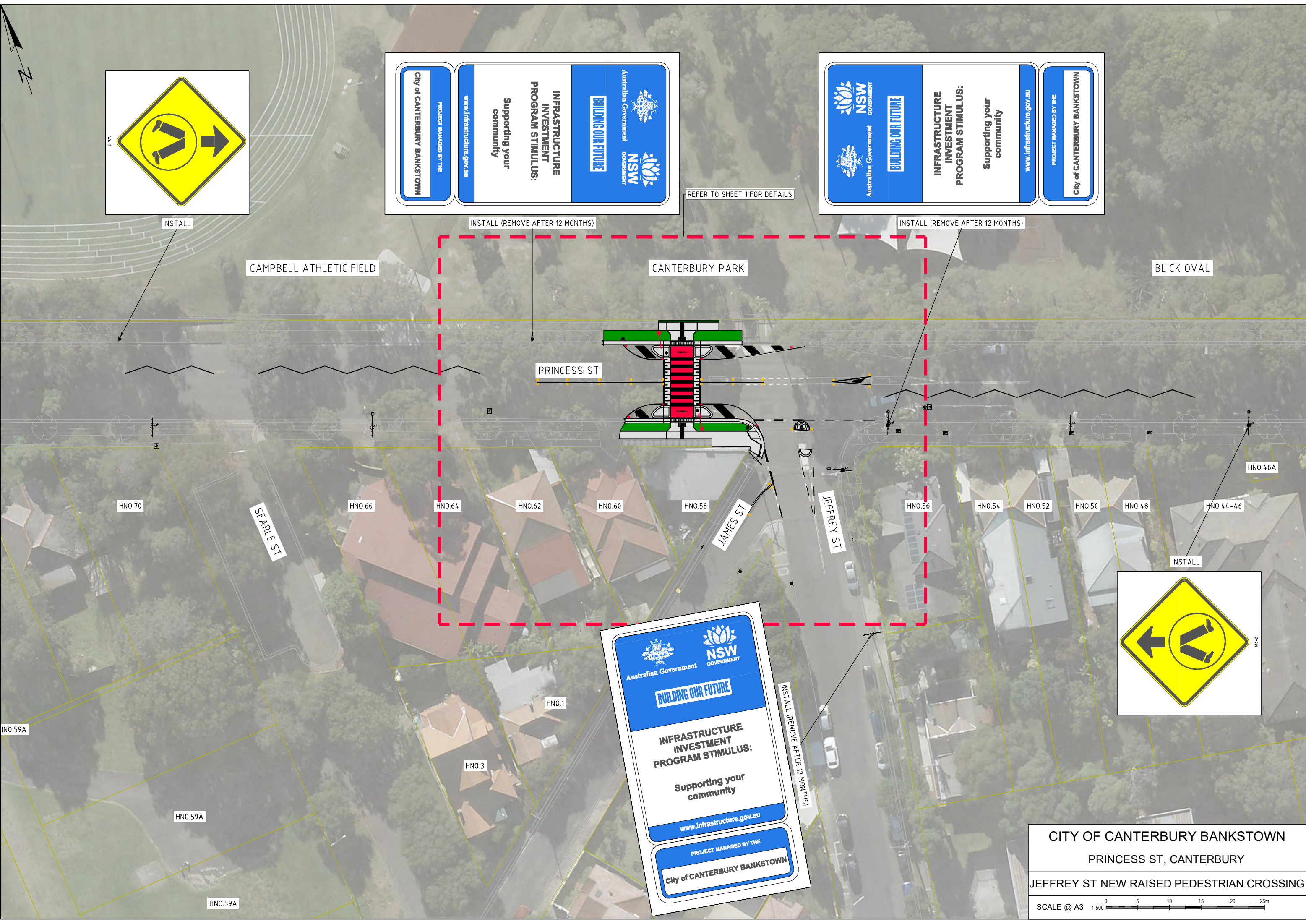
GENERAL LEGEND

- PROPOSED KERB & GUTTER
- PROPOSED TACTILE GROUND SURFACE INDICATORS
- PROPOSED KERB RAMP
- PROPOSED CONCRETE FOOTPAVING
- PROPOSED TURF

LINEMARKING AND SIGNAGE LEGEND

- EXISTING SIGN POST LOCATION
- PROPOSED SIGN POST LOCATION

TOTAL PARKING GAINED = 0 TOTAL PARKING LOSS = 0



INSTALL

CAMPBELL ATHLETIC FIELD

PROJECT MANAGED BY THE
City of CANTERBURY BANKSTOWN

www.infrastructure.gov.au

INFRASTRUCTURE INVESTMENT PROGRAM STIMULUS:

Supporting your community

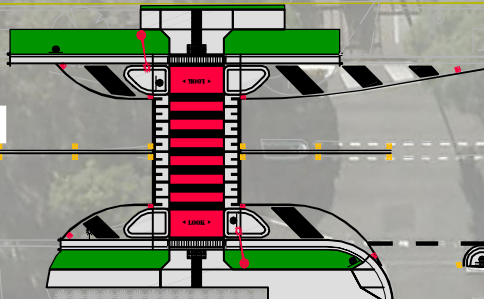
BUILDING OUR FUTURE

Australian Government
NSW GOVERNMENT

INSTALL (REMOVE AFTER 12 MONTHS)

CANTERBURY PARK

PRINCESS ST



REFER TO SHEET 1 FOR DETAILS

NSW GOVERNMENT

Australian Government
BUILDING OUR FUTURE

www.infrastructure.gov.au

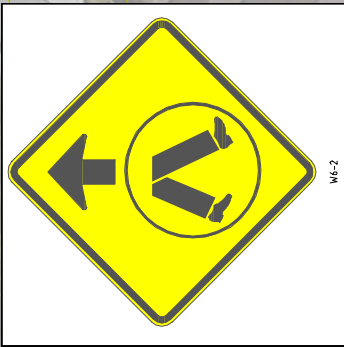
INFRASTRUCTURE INVESTMENT PROGRAM STIMULUS:

Supporting your community

PROJECT MANAGED BY THE
City of CANTERBURY BANKSTOWN

INSTALL (REMOVE AFTER 12 MONTHS)

BLICK OVAL



INSTALL

HN0.46A

HN0.44-46

HN0.48

HN0.50

HN0.52

HN0.54

HN0.56

HN0.58

HN0.60

HN0.62

HN0.64

HN0.66

HN0.70

SEARLE ST

JAMES ST

JEFFREY ST

NSW GOVERNMENT

Australian Government
BUILDING OUR FUTURE

www.infrastructure.gov.au

INFRASTRUCTURE INVESTMENT PROGRAM STIMULUS:

Supporting your community

PROJECT MANAGED BY THE
City of CANTERBURY BANKSTOWN

INSTALL (REMOVE AFTER 12 MONTHS)

CITY OF CANTERBURY BANKSTOWN

PRINCESS ST, CANTERBURY

JEFFREY ST NEW RAISED PEDESTRIAN CROSSING

SCALE @ A3 1:500

0 5 10 15 20 25m