

ATTACHMENT A–Proposed Amendments to Bankstown LEP 2015

Attachment A outlines the proposed amendments to Bankstown Local Environmental Plan 2015 for the subject site at 10 Simmat Avenue in Condell Park.

Figure 1: Current Land Zoning Map

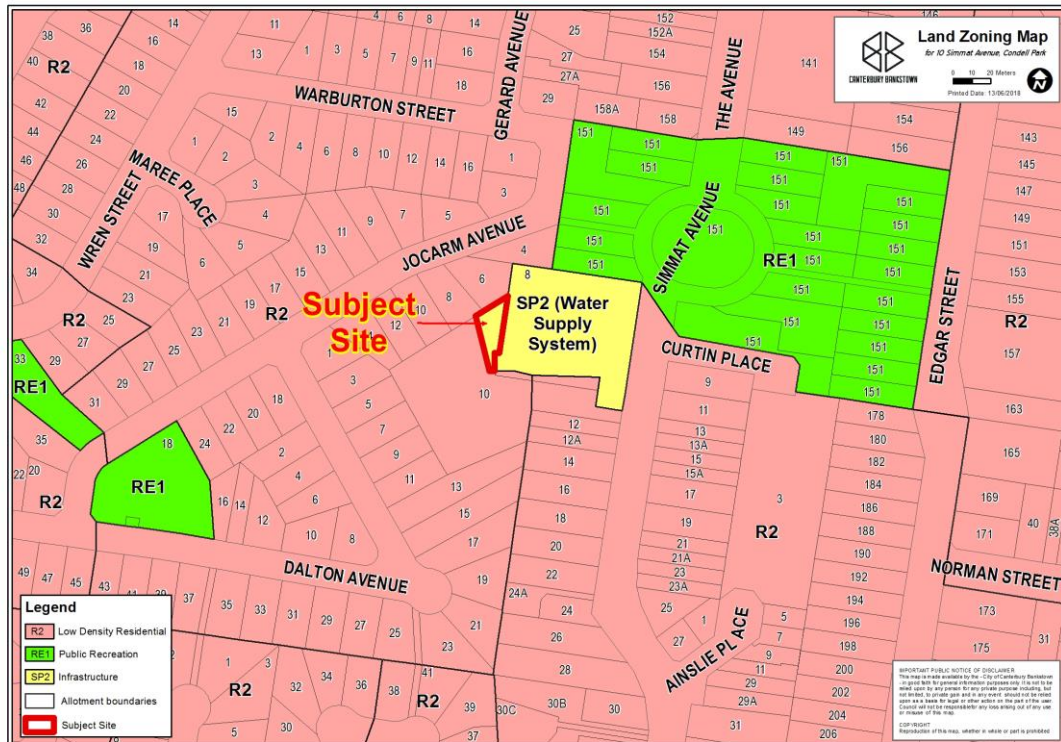


Figure 2: Proposed Land Zoning Map

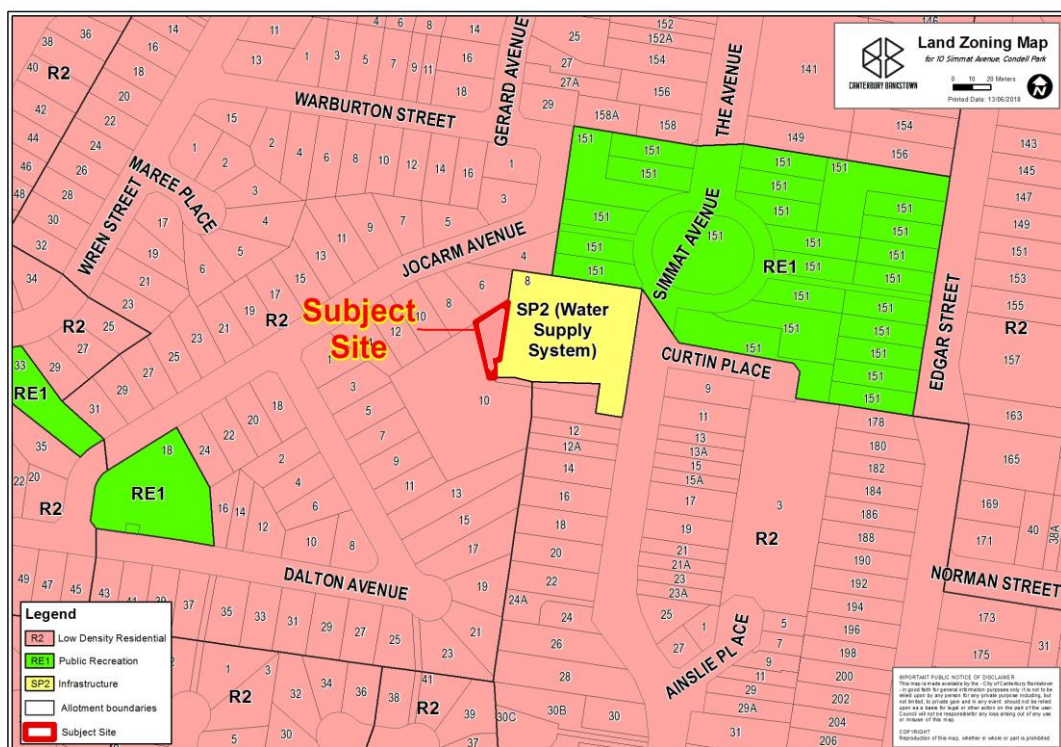


Figure 3: Current Building Height Map

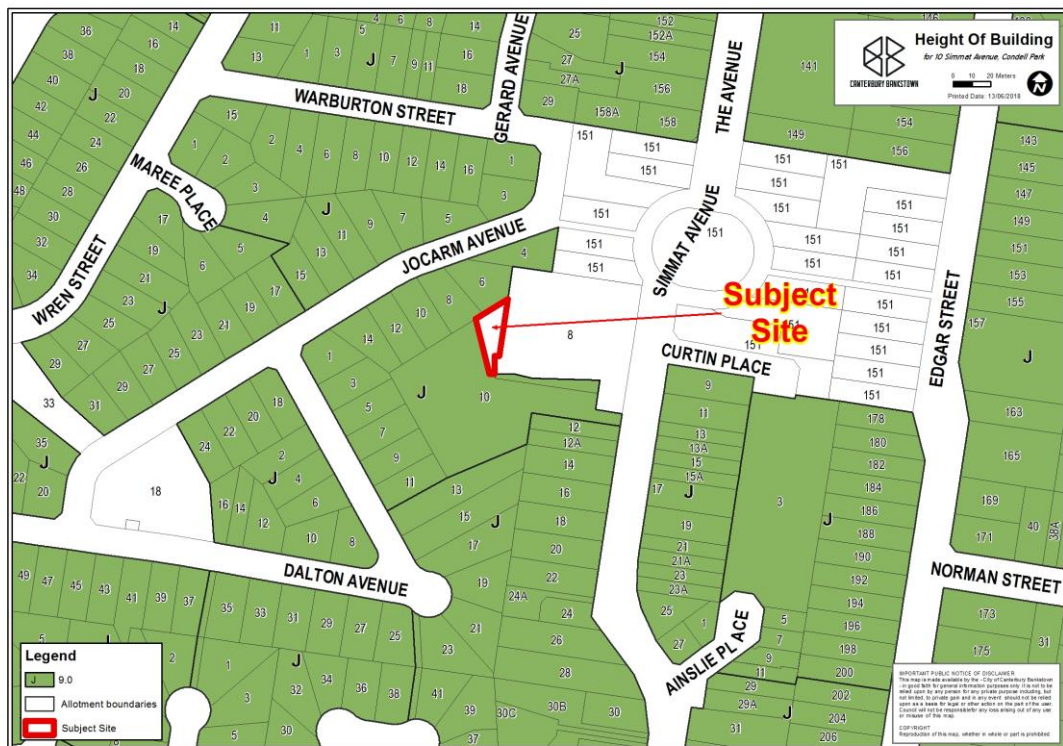


Figure 4: Proposed Building Height Map

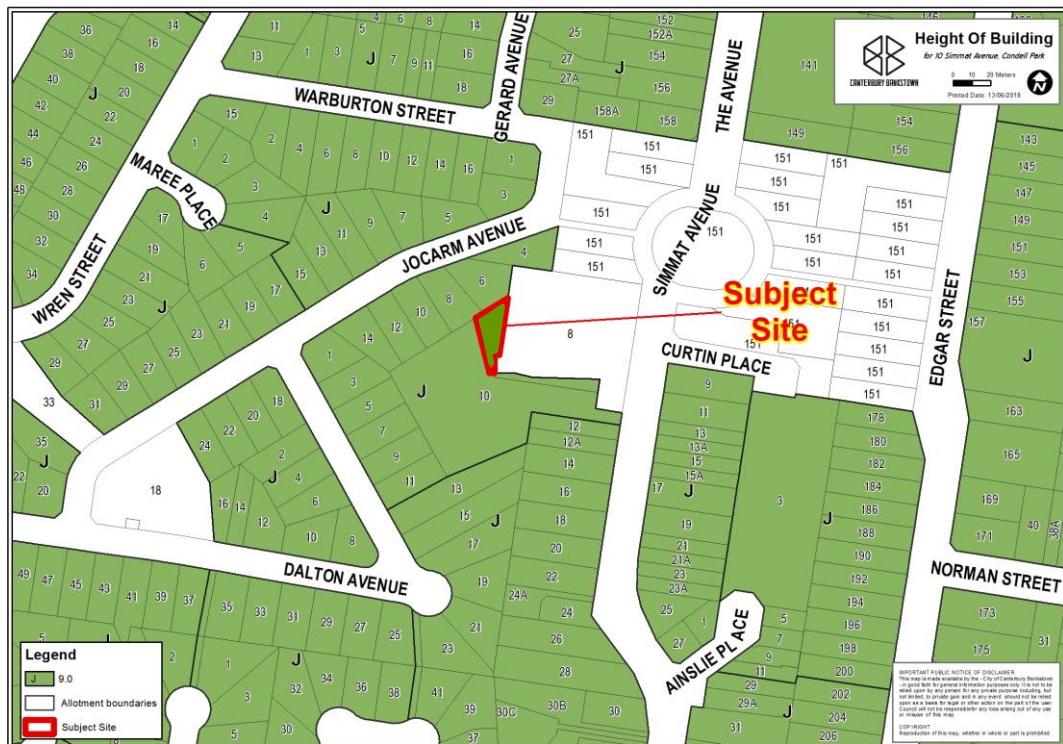


Figure 5: Current FSR Map

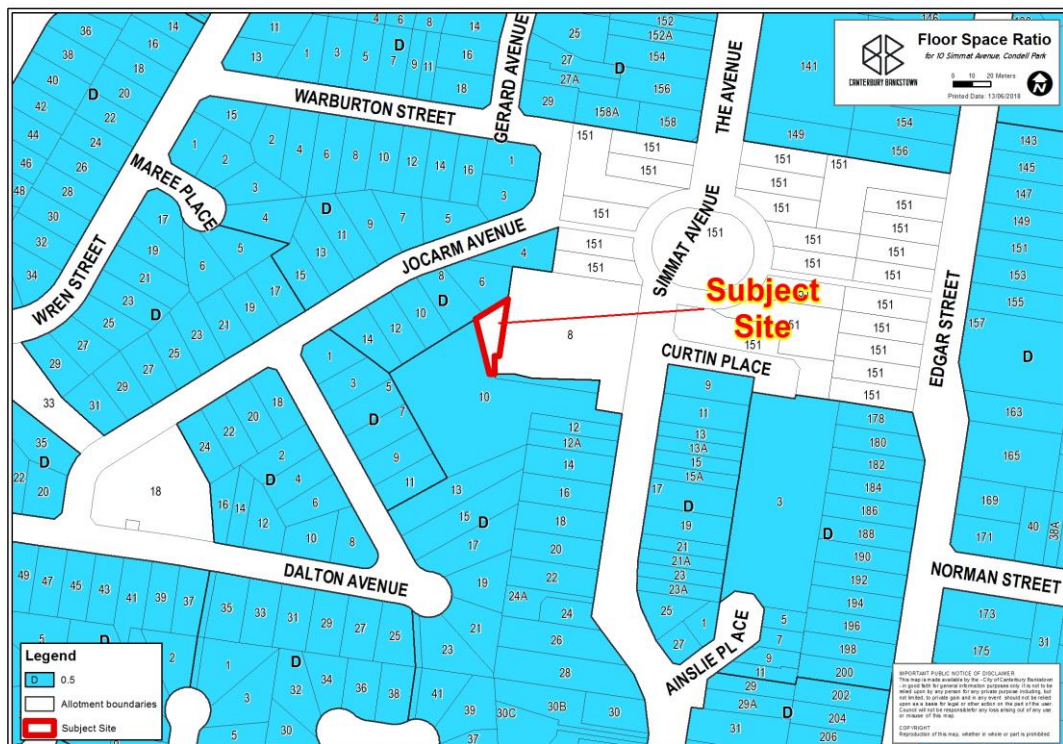


Figure 6: Proposed FSR Map

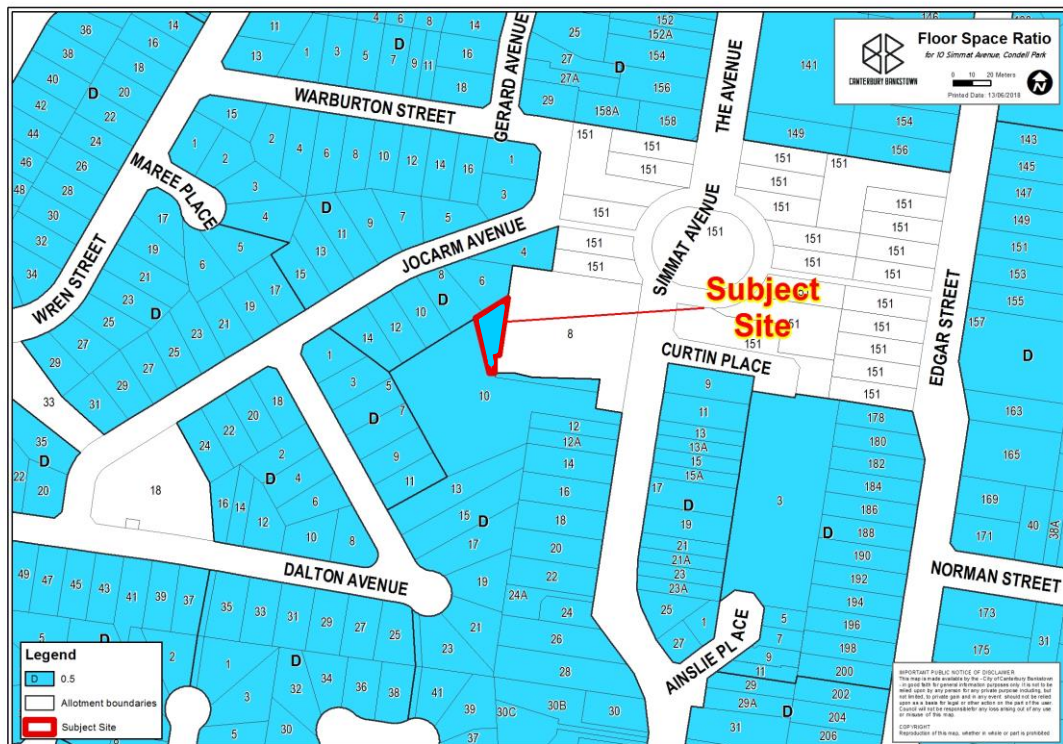


Figure 7: Current Lot Size Map

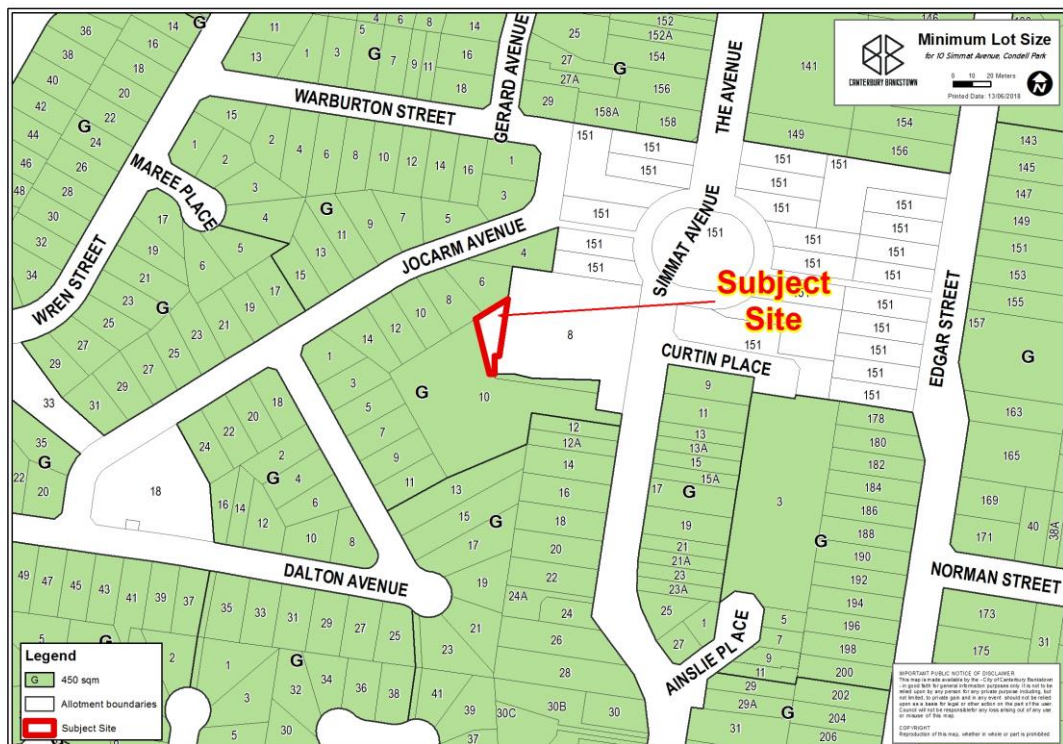


Figure 8: Proposed Lot Size Map

